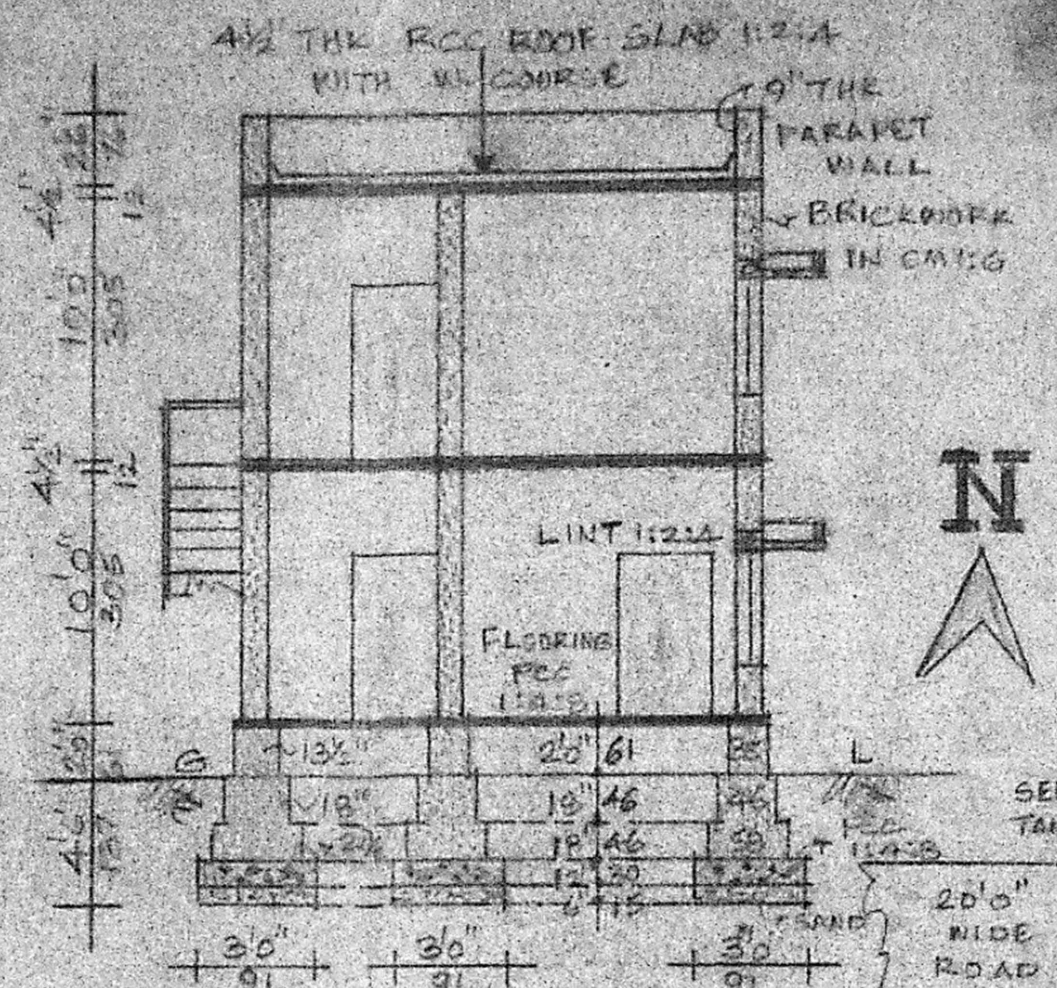
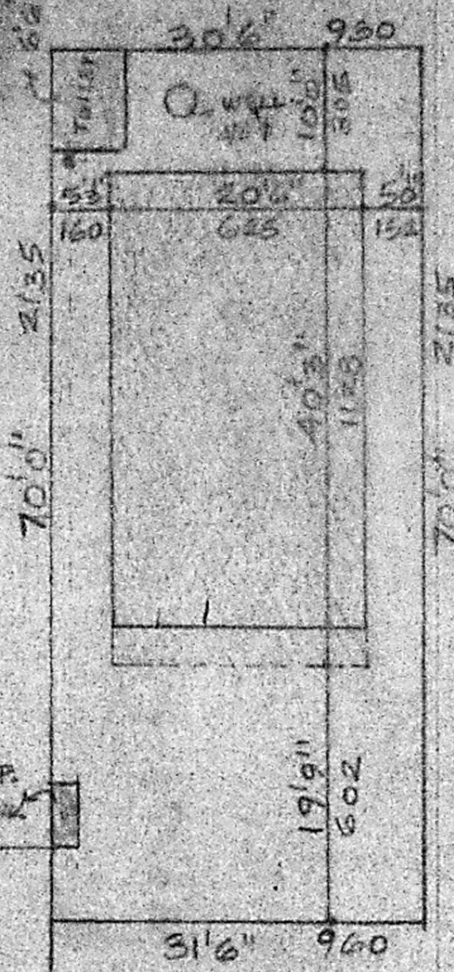


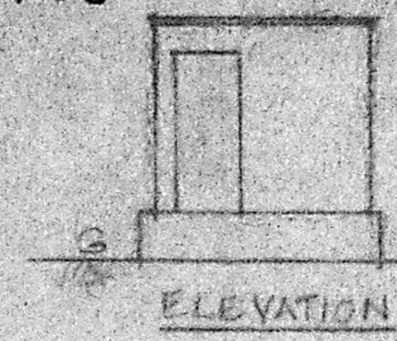
FRONT ELEVATION



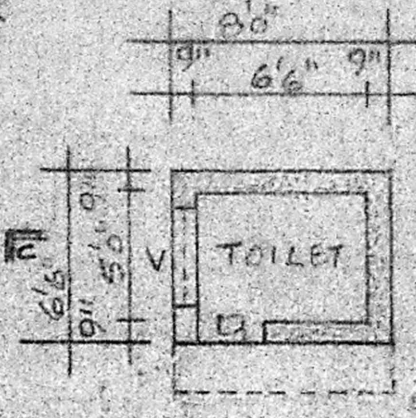
SECTION "AB"



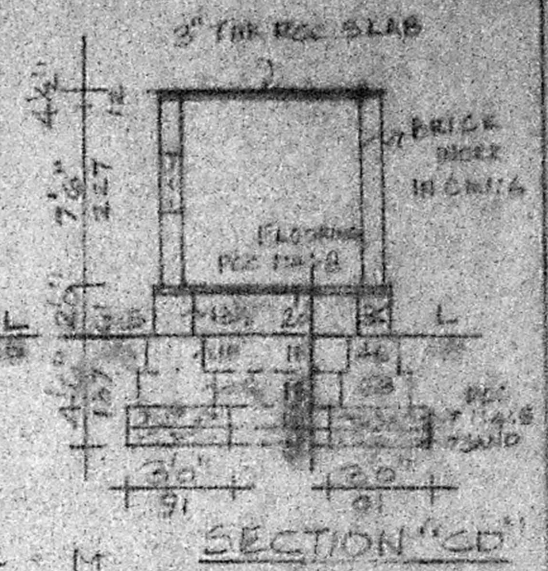
SITE PLAN
SCALE 1:200



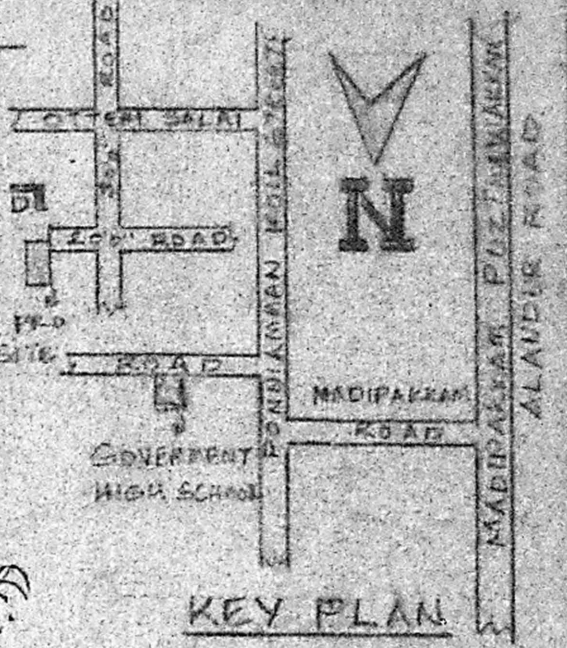
ELEVATION



PLAN

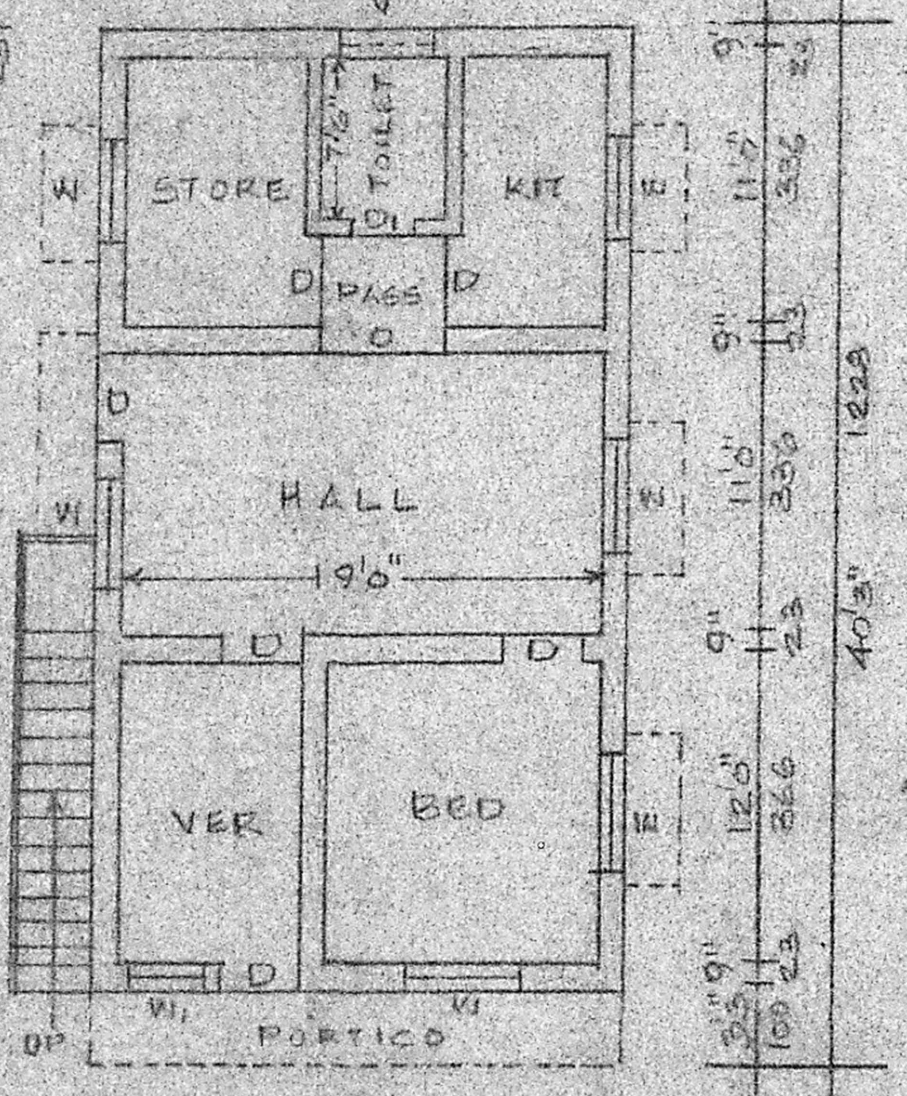
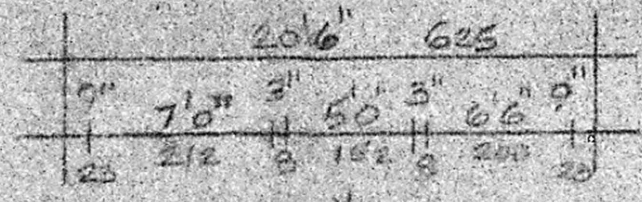


SECTION "CD"



KEY PLAN

WELL SECTION



PLAN OF GROUND FLOOR

Planning Permit No. **A/92A/91**

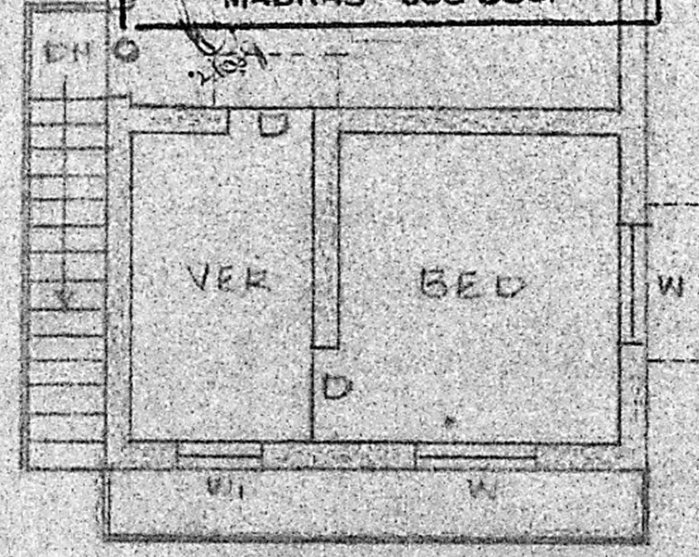
APPROVED

SUBJECT TO THE CONDITIONS IN THIS OFFICE LETTER.

SSP No. **AS/8424/91** dt. **22/8/91**

P. Muthu Ganesan

FOR MEMBERS SECRETARY
MADRAS METROPOLITAN
DEVELOPMENT AUTHORITY
MADRAS - 600 008.

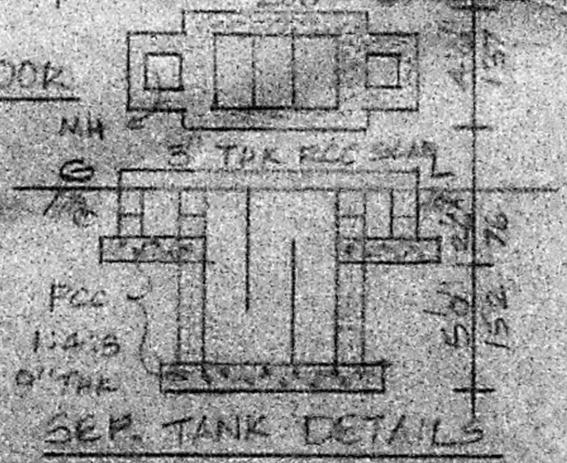


PLAN OF FIRST FLOOR

| REFERENCE | FT. IN. | CMS | AREA | SQ. FT. | SQ. M. |
|-----------------------|-------------|-----------|-------------------|---------|--------|
| D DOOR | 3'3" x 6'6" | 100 x 200 | PLOT | 2170 | 201.59 |
| D ₁ DOOR | 2'6" x 6'6" | 76 x 200 | | | |
| W WINDOW | 4'6" x 4'6" | 137 x 137 | G.F. PLINTH | 750.5 | 70.46 |
| W ₁ WINDOW | 3'0" x 4'6" | 91 x 137 | F.F. PLINTH | 276.75 | 25.71 |
| V VENT | 4'0" x 2'6" | 122 x 61 | PLOT COVERAGE 34% | | |
| | | | F.S.I. 0.47 | | |

PROPOSED CONSTRUCTION AT PLOT NO. 57, IN S. NO. 226/4B, MURUGAPPA NAGAR, 154, MADIPAKKAM MADURA PIZTHIWAKKAM VILLAGE, ULLAGARAM TOWN PANCHAYAT.

SCALE 1:100



SEP. TANK DETAILS

STAIRCASE DETAILS

| | |
|-------|-----|
| WIDTH | 36" |
| RISE | 7" |
| TREAD | 10" |

P. Muthu Ganesan

P. MUTHU GANESAN

OWNER

C. GANESAN
LICENSED SURVEYOR
Abdur Municipality, Tambaram Municipality and
Ambattur Municipal Township
159 KARUNEEGAR STREET, ADAMPAKKAM
MADRAS - 600 088. Phone: 43239

LICENSED SURVEYOR